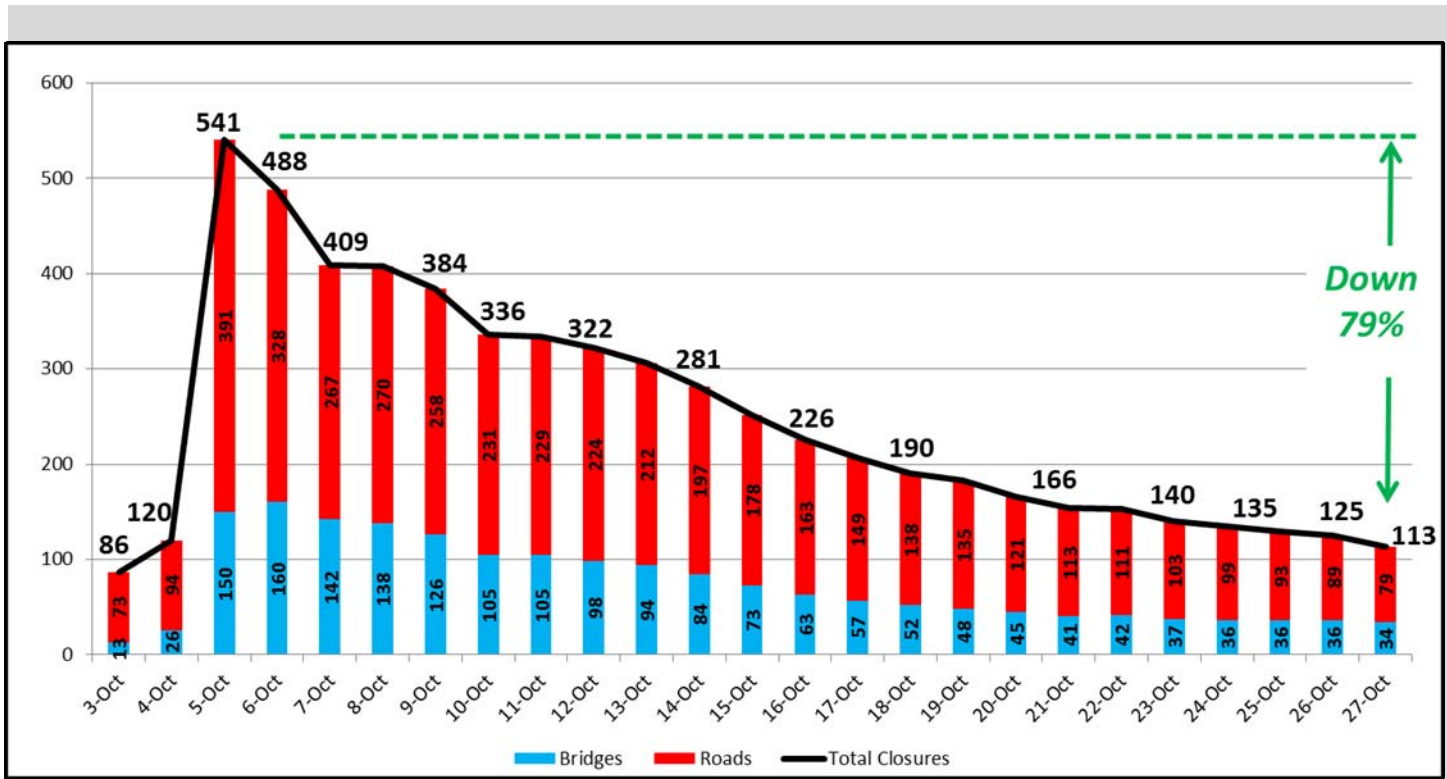


## Resources Currently Deployed on Recovery Operations

- ◇ Recovery efforts in the impacted areas continue to be staffed with additional personnel and extended hours of operation. In counties that were not impacted, or where all closures have been restored, crews are working on storm related damage and routine maintenance operations.
- ◇ **21 Highway/Bridge Contractors** have been engaged to assist with **62 different “emergency/spot repairs”** in **13 counties**. 20 of the firms are SC firms, 1 GA firm. 4 of the firms are DBEs.
- ◇ 6 Debris Removal Contractors have been engaged. 2 are SC firms. **32 Debris Collections Trucks & Trailers** are operating.
- ◇ **SCDOT Call Center is operating 6 am—7pm daily**. There have been over **3.5 Million** visits to the **SCDOT Road Conditions webpage** during this event.

## Closures on the State-Maintained System



All Interstates are OPEN.

**11 Primary Routes remain CLOSED statewide.** Richland: US 21, US 321, SC 48 & SC 769. Clarendon: US 15, US 301 & US 521 (partial). Newberry: US 176. Florence: SC 51. Sumter: US 76 Business (partial). Williamsburg: SC 512.

Majority of the current closures are on the Secondary System. Priority is placed on high volume Secondaries, routes around schools, fire departments and other critical access areas.



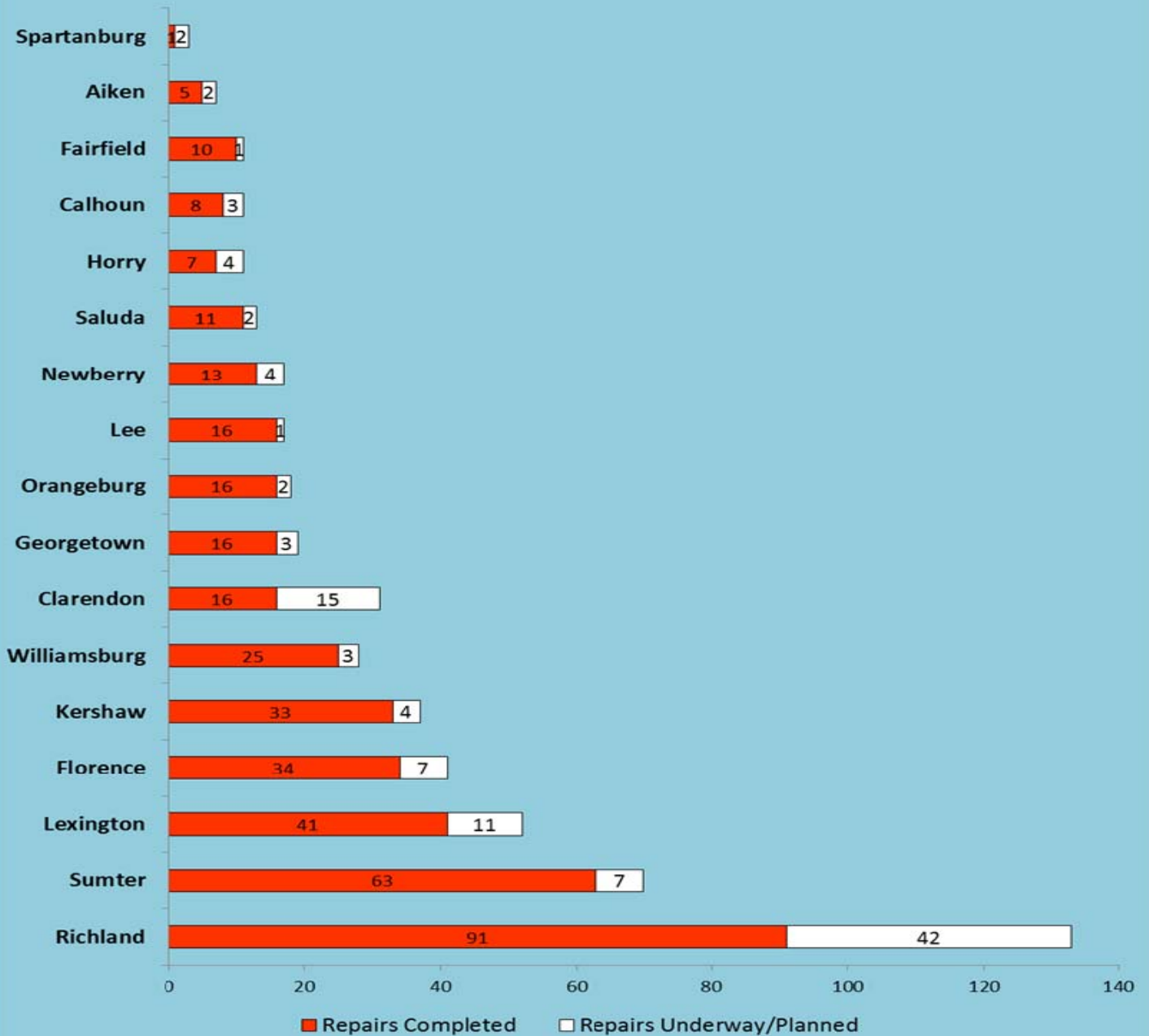
# Infrastructure Recovery Daily Report

Tuesday, October 27, 2015

All repairs to the state-maintained system have been completed in 13 Counties to date:

Abbeville County, Allendale County, Anderson County, Bamberg County, Berkeley County, Charleston County, Colleton County, Darlington County, Dorchester County, Greenwood County, Laurens County, Marion County, and McCormick County.

## Repair Status for State-Maintained Road & Bridges



Please visit us at [www.scdot.org](http://www.scdot.org) / Storm Resources in order to get an up-to-date listing of road closures and anticipated repair schedules by County. Updates are also provided on Facebook & Twitter.

## Other Modes of Transportation



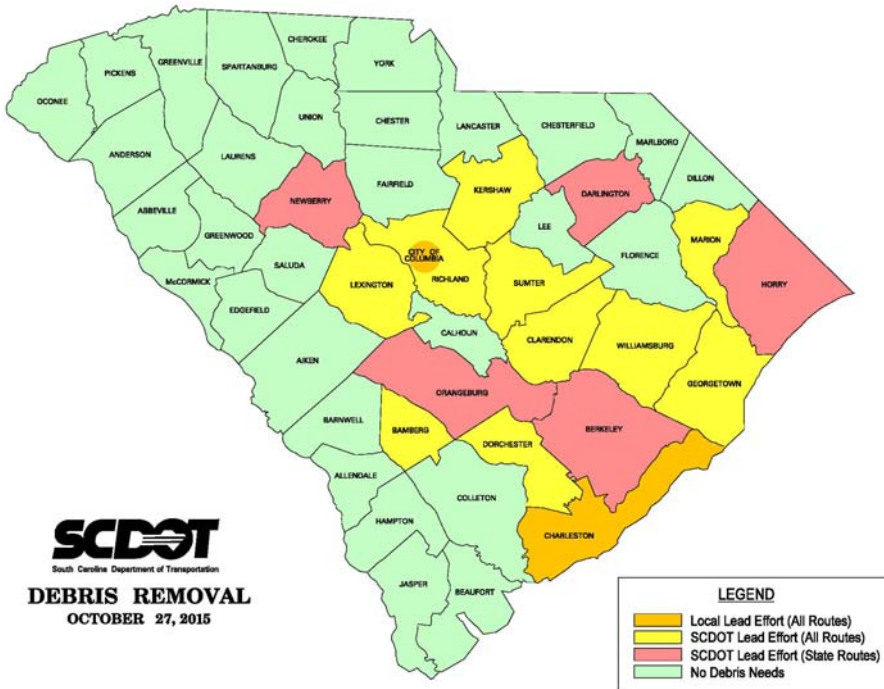
- ◇ **Transit operations have returned to NORMAL OPERATIONS with 2 exceptions:**
  - ◇ Central Midlands RTA (Comet) has detours on Route 47 (Eastover) and Route 88 (Garner's Ferry to Broad River)
- ◇ **Airports, Ports, Passenger Rail and Short-Line Rail are all operating NORMALLY.**
- ◇ **Norfolk Southern:** Columbia-to-Spartanburg Line (W line) is projected to be out of service until the week of Nov 9 due to bridge repairs. Traffic is being rerouted to accommodate local service with minor delays expected.
- ◇ **CSX:** Eastover Subdivision (Columbia, SC to Orangeburg, SC) is now open but has delayed service. CSX estimates 4-5 weeks until full repairs are completed.

## Debris Removal Operations

**Collected to Date: approx. 871 loads**  
(42,384 CY)

**Over the next 2 days, SCDOT Debris Removal Contractors will be working in:**

- ◇ **Dorchester County** in the Arbor Oaks, Gadson Acres, Sprucewood, Summerwood, and Tranquil Estates subdivisions, Summerville Heights and Sheppard Rd. in Country Club Estates, Holly Street in Woodland Estates, and west of Briarwood subdivision on Judith Street and Blackwell Avenue;
- ◇ **Georgetown County** Cherokee Road, Cree Trail, Dunbar Road, Edgewater Road, and Washington Hill;
- ◇ **Lexington County** in the Coldstream and Pine Glenn areas;
- ◇ **Richland County** in the Arcadia Lakes, Congaree Church, and Forest Acres areas;
- ◇ **Sumter County** in the Dogwood Drive, Dover Circle, and Golfair areas; **and**
- ◇ **Williamsburg County** in the Gilland, hammer and Marion Street areas.



**SCDOT**  
South Carolina Department of Transportation  
**DEBRIS REMOVAL**  
OCTOBER 27, 2015

**SCDOT is leading Debris Removal in 10 Counties and 7 Municipalities : Bamberg, Clarendon, Dorchester, Georgetown, Kershaw, Lexington, Marion, Richland, Sumter and Williamsburg plus the City of Sumter, Town of Summerville, City of Denmark, Town of Kingstree, Town of Andrews, City of Georgetown and Town of Hemingway.**

**Charleston County and the City of Columbia are leading the Debris Removal efforts within their respective areas.**

**Red text indicates agreements being finalized.**



## Requested Assistance

Request continued assistance messaging that communities should continue to bring the storm-related debris to the roadside and sort it into the 6 categories.

### Separating Your Debris

Debris should be placed curbside, without blocking the roadway or storm drains.

**NO PICKUP ZONE**  
Any debris placed from the sidewalk toward your property will not be picked up.

**DEBRIS SEPARATION**  
Separate debris into the six categories shown below.

**DO NOT STACK OR LEAN**  
Placing debris near or on trees, poles, or other structures makes removal difficult. This includes fire hydrants and meters.

**UNSURE WHERE TO PLACE DEBRIS?**  
If you don't have a sidewalk, ditch, or utility line in front of your house, place debris at the edge of your property before the curb.

**Normal Household Trash**  
Normal household trash and bagged debris of any kind will not be picked up with disaster debris. You should continue to follow your normal garbage removal schedule.

**VEGETATIVE DEBRIS**  

- Leaves (do not put in bags)
- Logs
- Plants
- Tree branches

**CONSTRUCTION & DEMOLITION DEBRIS**  

- Building materials
- Carpet
- Drywall
- Furniture
- Lumber
- Mattresses
- Plumbing

**APPLIANCES & WHITE GOODS**  

- Air conditioners
- Dishwashers
- Freezers
- Refrigerators
- Stoves
- Washers, dryers
- Water heaters

**ELECTRONICS**  

- Computers
- Radios
- Stereos
- Televisions
- Other devices with a cord

**HOUSEHOLD HAZARDOUS WASTE**  

- Cleaning supplies
- Batteries
- Lawn chemicals
- Oils
- Oil-based paints and stains
- Pesticides